

**NOTICE!!**

**These documents have been scanned!**

**Do not place un-scanned documents beneath this notice!**

**Do not remove this notice from this file!**

GPO Jacket No. 560-102  
Print Order 61540  
Rise Business Services, LLC  
Job=AZ15 7/11/2019



Box Number= AZ15154



Claim Begin-End: AMC452235-AMC452235

**1 Initial Receipt**




AZ15154-24

AMC451761-AMC452292

**United States Department of the Interior**  
**Bureau of Land Management**  
 DIV OF LANDS, MINRLS & ENERGY  
 ONE N CENTRAL AVE  
 PHOENIX, AZ 85004 -4427  
 Phone: 602-417-9200

Receipt

No: 4258357

<b>Transaction #:</b> 4373927	
<b>Date of Transaction:</b> 09/07/2018	
CUSTOMER:	
LUKE SIEKMANN 1546 E DOBBINS RD PHOENIX,AZ 85042-8413 US	

LINE #	QTY	DESCRIPTION	REMARKS	UNIT PRICE	TOTAL
1	1.00	LOCATABLE MINERALS / MINING CLAIMS-NEW,UNADJUD, ONE OR MORE AUTH NOS / NEW MINING CLAIM PROCESSING FEE <b>CASES: AMC452235/\$20.00</b>		- n/a -	20.00
2	1.00	LOCATABLE MINERALS / MINING CLAIMS-NEW,UNADJUD, ONE OR MORE AUTH NOS / NEW MINING CLAIMS LOCATION FEE <b>CASES: AMC452235/\$37.00</b>		- n/a -	37.00
3	1.00	LOCATABLE MINERALS / MINING CLAIMS-NEW,UNADJUD, ONE OR MORE AUTH NOS / NEW MINING CLAIMS MAINTENANCE FEE <b>CASES: AMC452235/\$155.00</b>		- n/a -	155.00
<b>TOTAL:</b>					<b>\$212.00</b>

PAYMENT INFORMATION			
NOTE: Items will appear on credit card statement as "Bureau of Land Mgmt CO".			
1	AMOUNT:	212.00	POSTMARKED: N/A
	TYPE:	CREDIT CARD	RECEIVED: 09/07/2018
	NAME:	SIEKMANN, LUKE 1546 E DOBBINS RD PHOENIX AZ 85042-8413 US	
	CARD NO:	XXXXXXXXXXXX9464	AUTH CODE: 515460
	NAME ON CARD:	LUKE SIEKMANN	
	SIGNATURE:		

REMARKS

This receipt was generated by the automated BLM Collections and Billing System and is a paper representation of a portion of the official electronic record contained therein.

**NOTICE!!**

**These documents have been scanned!**

**Do not place un-scanned documents beneath this notice!**

**Do not remove this notice from this file!**

GPO Jacket No. 560-102  
Print Order 61540  
Rise Business Services, LLC  
Job=AZ15 7/11/2019



Box Number= AZ15154



Claim Begin-End: AMC452235-AMC452235

**2 Correspondence**



AZ15154-24

AMC451761-AMC452292

**NO  
DOCUMENTS  
FOUND**

NO DOCUMENTS FOUND  
NO DOCUMENTS FOUND

**NOTICE!!**

**These documents have been scanned!**

**Do not place un-scanned documents beneath this notice!**

**Do not remove this notice from this file!**

GPO Jacket No. 560-102  
Print Order 61540  
Rise Business Services, LLC  
Job=AZ15 7/11/2019



Box Number= AZ15154



Claim Begin-End: AMC452235-AMC452235

**3 Transfers**



AZ15154-24

AMC451761-AMC452292

**NO  
DOCUMENTS  
FOUND**

NO DOCUMENTS FOUND  
NO DOCUMENTS FOUND

**NOTICE!!**

**These documents have been scanned!**

**Do not place un-scanned documents beneath this notice!**

**Do not remove this notice from this file!**

GPO Jacket No. 560-102  
Print Order 61540  
Rise Business Services, LLC  
Job=AZ15 7/11/2019



Box Number= AZ15154



Claim Begin-End: AMC452235-AMC452235

**4 Annual Filings**



AZ15154-24

AMC451761-AMC452292



**NO  
DOCUMENTS  
FOUND**

NO DOCUMENTS FOUND  
NO DOCUMENTS FOUND

**NOTICE!!**

**These documents have been scanned!**

**Do not place un-scanned documents beneath this notice!**

**Do not remove this notice from this file!**

GPO Jacket No. 560-102  
Print Order 61540  
Rise Business Services, LLC  
Job=AZ15 7/11/2019



Box Number= AZ15154



Claim Begin-End: AMC452235-AMC452235

**5 Miscellaneous**



AZ15154-24

AMC451761-AMC452292

**NO  
DOCUMENTS  
FOUND**

NO DOCUMENTS FOUND  
NO DOCUMENTS FOUND

**NOTICE!!**

**These documents have been scanned!**

**Do not place un-scanned documents beneath this notice!**

**Do not remove this notice from this file!**

GPO Jacket No. 560-102  
Print Order 61540  
Rise Business Services, LLC  
Job=AZ15 7/11/2019



Box Number= AZ15154



Claim Begin-End: AMC452235-AMC452235

**6 Location Notices-Amendments and Supporting Documents**



AZ15154-24

AMC451761-AMC452292

# MINING CLAIM STATUS REPORT

Data Entered: 9/17/18

MTP Checked By: EG

GEO Checked By: 9/17/18 R. Am

LEAD SERIAL NUMBER: AMC 452235 thru AMC         

**NUMBER OF CLAIMS & TYPE:**

- 1   LODE
- PLACER
- ASSOCIATION PLACER
- MILL SITE
- TUNNEL SITE

**CHARGES:**

Processing Fee @ \$20 =	\$	<u>20</u>
Location Fee @ \$37 =	\$	<u>37</u>
Maintenance Fee @ \$155 =	\$	<u>155</u>
Add'l Maint Fee for Assoc Placer =	\$	<u>        </u>
<b>SUBTOTAL</b>	\$	<u>212</u>
Other Fees	\$	<u>        </u>
Other Fees	\$	<u>        </u>
<b>TOTAL</b>	\$	<u>        </u>

TOTAL ACREAGE:          Per Claim  
(Placer Only)

NUMBER OF LOCATORS:         

DOCUMENTS RECEIVED VIA: Over-the-Counter  Mail  TIMELY FILED: Yes  No

LEGAL DESCRIPTION: T 12N R 2W SEC 12

T          R          SEC         

T          R          SEC         

T          R          SEC         

T          R          SEC         

BLM  FOREST SERVICE  SUBJ TO PL 359: Yes  No   
WILDERNESS AREA

SPLIT ESTATE: N/A  SX  PX  OTHER   
SRHA  Was proper Notice filed if located on SHRA Land? Yes  No

**RECONVEYED MINERALS ON BLM LAND REQUIRE OPENING ORDER FROM 1944 TO 1993:**

Open to Entry On          N/A

COMMENTS/STATUS: VOID  PARTIALLY VOID  PVT MINERALS  WITHDRAWN LANDS   
OTHER

Claimant acknowledges that portions of the following claim(s) site(s) may be void or voidable.

Printed Name of Claimant          Signature of Claimant         

\*\*\*\*\*FINAL ADJUDICATION\*\*\*\*\*

DATE          INITIALS         

AMC 452235



\* SEE BELOW

**LOCATION NOTICE FOR LODE MINING CLAIM**

Amendment BLM Serial # \_\_\_\_\_

NOTICE IS HEREBY GIVEN that the EASY TO GET

\_\_\_\_\_ lode mining claim has been located  
by Luke Siekmann & Michael Reid whose current mailing

\* address is 1546 E. Dobbins Road, Phoenix, Az 85042

RECEIVED	BLM AZ STATE OFFICE	2018 SEP - 7 P 1:50	PHOENIX, ARIZONA
BLM Date Stamp			

The general course of this claim is north to south and it is situated in Yavapai  
County, Arizona. This claim is 1500 feet in length and 600 feet in width.

20.66 Total Claim Acreage. This claim runs from the location monument on which this location notice  
is posted on the centerline of the claim approximately 1500 feet in a south direction to the south  
end line and 0 feet in a north direction to the north end line. This claim is marked by six  
monuments, one at each corner and one at the center of each end line of the claim.

The location monument on which this notice is posted is situated within Section 12, Township 12N  
\_\_\_\_\_, Range 2W \_\_\_\_\_, Gila Salt River Base and Meridian, Arizona and this claim encompasses portions  
of the following quarter section(s), section(s), Township(s) and Range(s) NE1/4, SW1/4 Sec.12 T12N R2W

\_\_\_\_\_  
Gila Salt River Base and Meridian, Arizona.

The locality of this claim with reference to some natural object or permanent monument and additional information  
(if any) concerning its locality are as follows: Approximately 3960 feet from the NW corner of the EASY  
TO GET Claim to the NW Corner of Section 12 T12N R2W in a relative direction 327 degrees true

\_\_\_\_\_ The above information is shown on the attached map.

DATED AND POSTED on the ground this 2 day of September, 2018.

LOCATOR(s)  AGENT

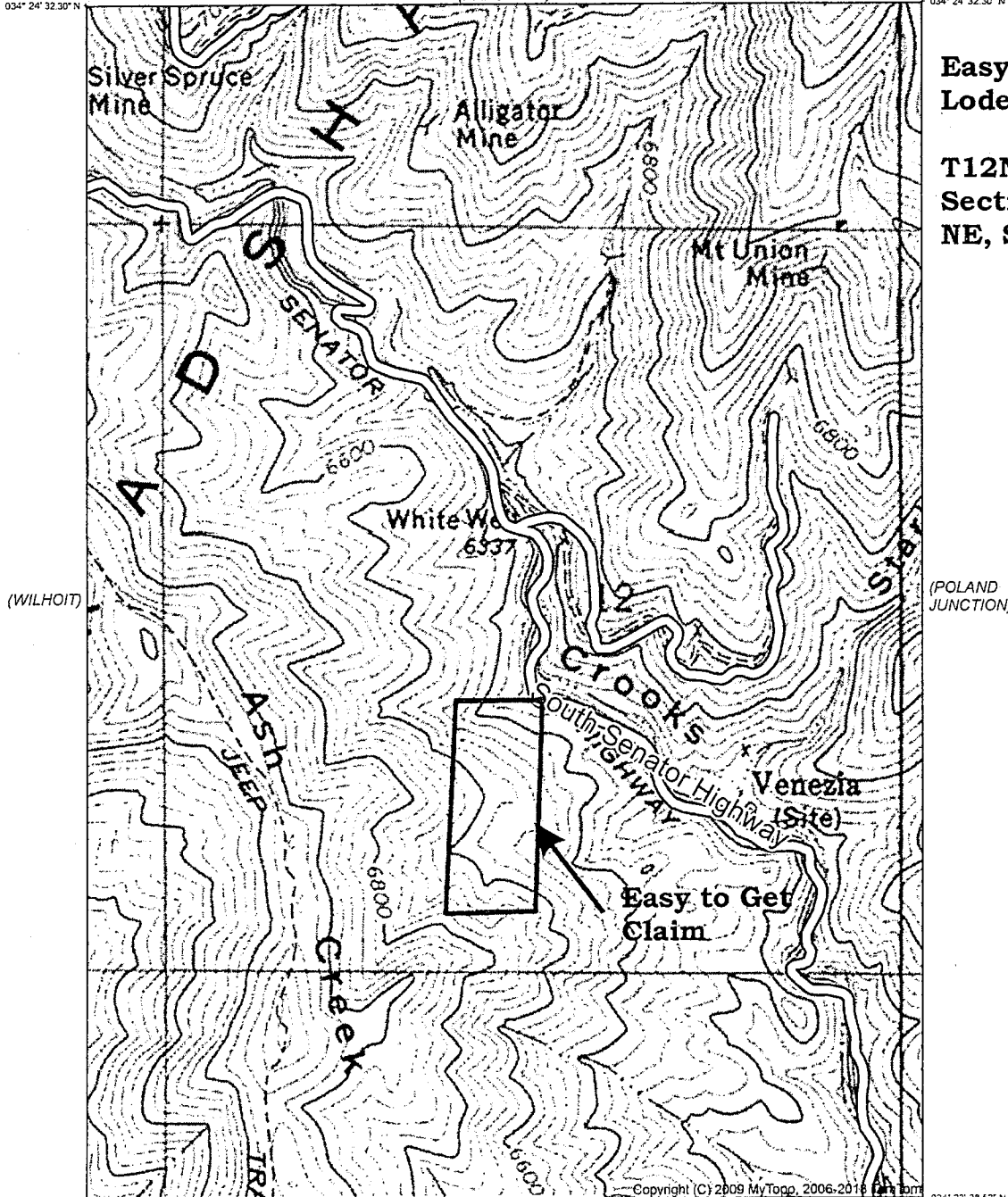
Print Name(s) Luke Siekmann & Michael Reid

Signature(s) [Handwritten Signature]

Form MCF100  
Revised July 2014

AMC 452235

034° 24' 32.30" N 112° 25' 59.05" W (PRESCOTT) 112° 24' 47.37" W 034° 24' 32.30" N



Easy to Get Lode Claim

T12N R2W Section 12 NE, SW

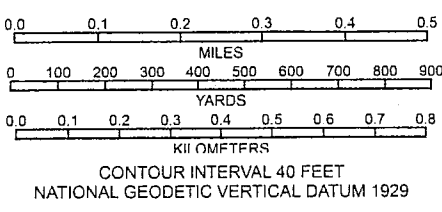


Easy to Get Claim

AN0452235

(WALNUT GROVE) 034° 23' 08.52" N 112° 25' 59.05" W (BATTLESHIP BUTTE) SCALE 1:12000 (BATTLE FLAT) 034° 23' 08.52" N 112° 24' 47.37" W

Produced by MyTopo Terrain Navigator Topography based on USGS 1:24,000 Maps  
North American 1983 Datum (NAD83) Transverse Mercator Projection  
To place on the predicted North American 1927 move the projection lines 3M N and 67M W



GROOM CREEK, AZ 1974

Easy to Get lode claim location in T12N R2W Section 12 NE, NW  
Corners are marked with 2x2 wooden posts 4 foot above grade  
Location post for Easy to Get is the North Central Post

### ▲ Purpose

This report produces a geographic listing of case information based on retrieval by Meridian/Township/Range. This report format will display the case type, case disposition, meridian, township, range, section, survey type, survey number, surface management agency, pending actions, serial number, and total case acres. The report produces listings of cases based on a combination of required and optional criteria.

### Report



#### No Results

The specified criteria didn't result in any data. This is often caused by applying filters and/or selection steps that are too restrictive or that contain incorrect values. Please check your analysis filters and selection steps, and try again. The filters or selection steps currently being applied are shown below.

#### Filters

Case Suppression Flag is equal to / is in **N**  
and Meridian Township Range Section is equal to **14 0120N 0020W 012**  
and Admin State is equal to **AZ**

[Return - Refresh](#)





